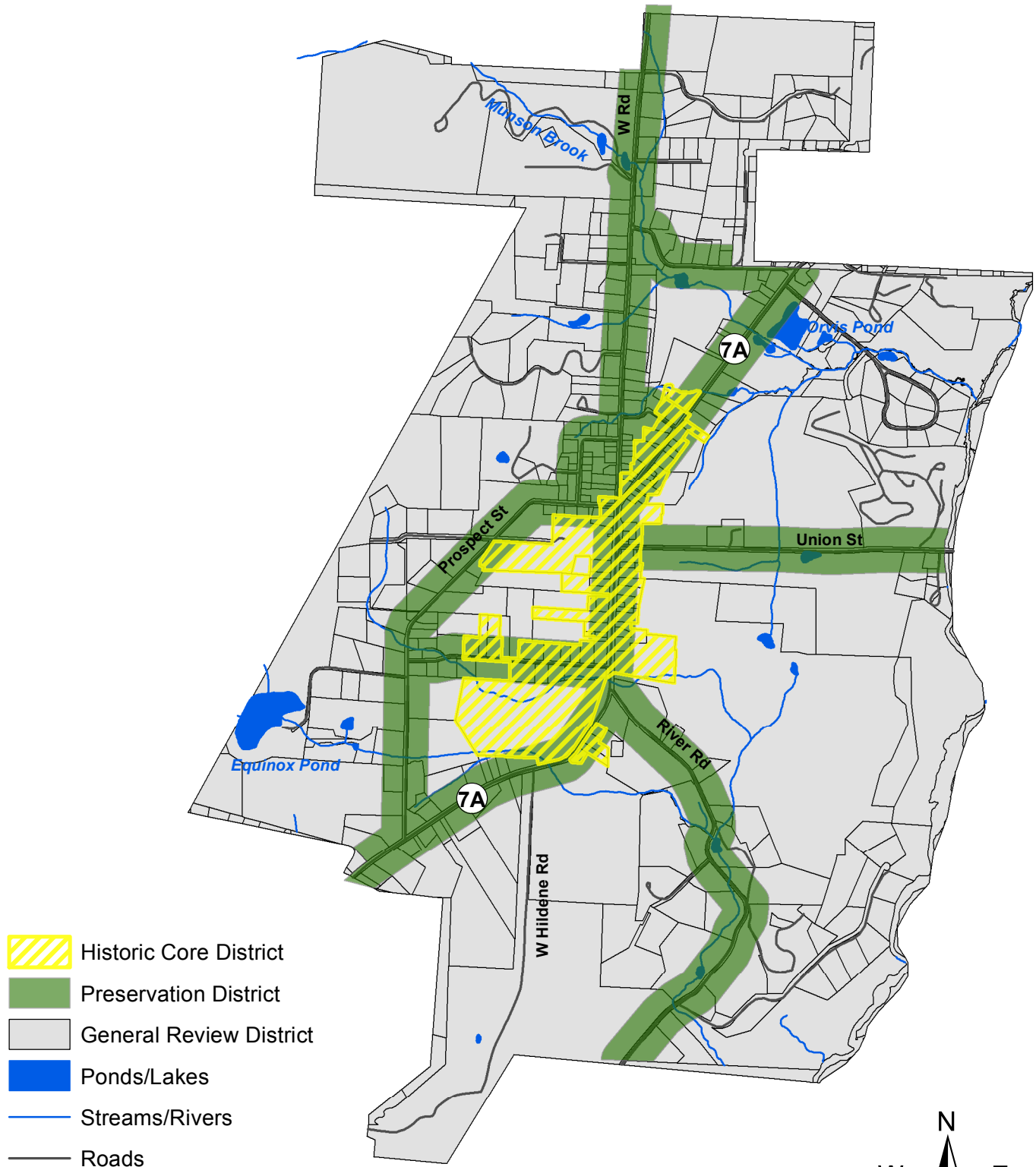









Map 5-3 Design Control Districts



-  Historic Core District
-  Preservation District
-  General Review District
-  Ponds/Lakes
-  Streams/Rivers
-  Roads



Map produced July 7, 2015 by
Bennington County Regional Commission
111 South Street, Suite 203
Bennington, VT 05201

