






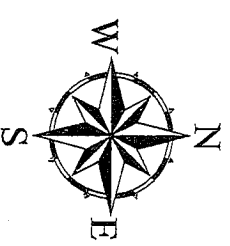
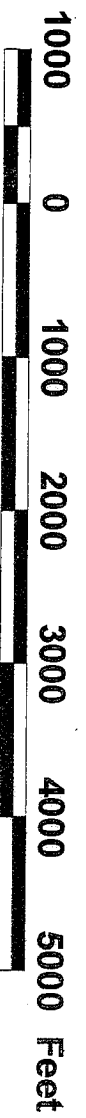




Manchester Village, VT Design Review Districts

NOTE: The Design Review Overlay Districts encompass three district areas throughout the village. Refer to the design review guidelines for each area.

-  Road ROWS
-  Parcel Lines
-  Streams
-  Ponds
-  Historic Core
-  Preservation Overlay
-  General Review District



Map produced July 13, 2004 by BCRC.